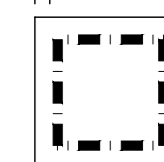

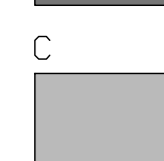
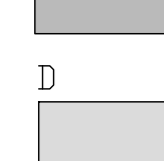
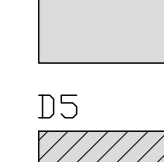
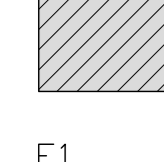
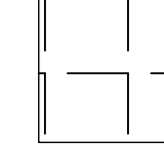
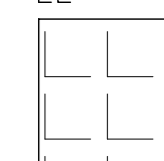
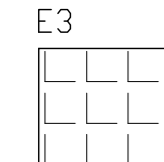
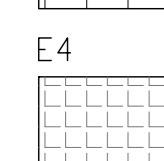
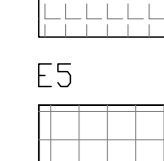
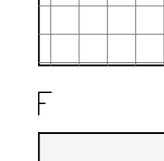
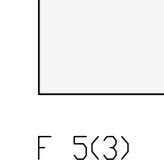



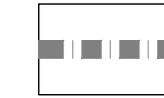





TITOLO		ELABORATO
ZONIZZAZIONE TERRITORIO COMUNALE		TAV. 10.2
AGGIORNATA CON LE PRESCRIZIONI DI CUI ALLE DELIBERAZIONI G.R. LAZIO N° 181 DEL 27.03.2009 E N° 204 DEL 22.06.2012		SCALA
		1:10.000
IL SINDACO		IL SEGRETARIO COMUNALE
		DATA
		2009
		APPROVAZIONE

LEGENDA

- A  Centri Storici
- B  Zone residenziali sature e di completamento
- C  Zone residenziali di espansione
- D  Zone per insediamenti commerciali, artigianali, industriali e turistico ricettivi
- DS  Impianti Tecnologici per servizi pubblici e Privati
- E1  Zone agricole a vocazione orticola tabacchicola di pieno campo
- E2  Zone agricole a vocazione orticola zootecnica
- E3  Zone agricole a vocazione cerealicola olivicola
- E4  Zone agricole a vocazione olivicola
- E5  Zone agricole a vocazione pascoliva e produzione da legno
- F  Aree per attrezzature e Servizi Generali Pubblici
- F 5(3)  Parco Ecologico (D.L. 1444/68 art. 4, punto 5)
-  Aree Cimiteriali e di rispetto Cimiteriale (D.L. 2787/59, n. 136, art. 338 - 376, 1161/79, n. 48)
- INFRASTRUTTURE DI TRASPORTO
- FERROVIARIE
 -  LINEA ORDINARIA (BINARIO DOPIPIO)
 -  LINEA ORDINARIA (BINARIO UNICO)
 -  LINEA AD ALTA VELOCITA'
- STRADALI
 -  AUTOSTRADA (CORSA DOPIPIA)
 -  CASILINA (CORSA UNICA)

